


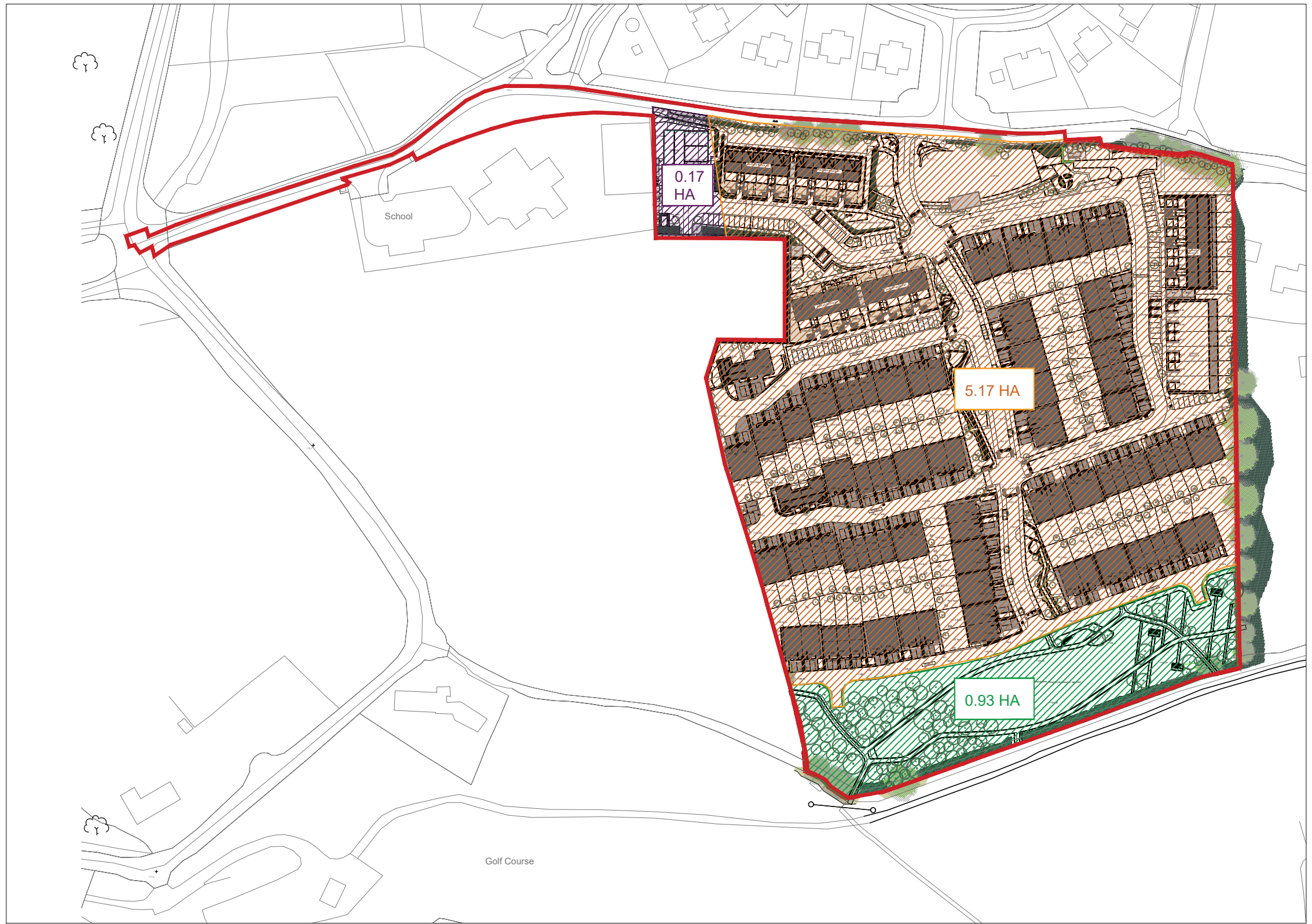
 **NET SITE AREA**
5.17 Ha

 **COMMUNITY & EDUCATION ZONING**
0.17 Ha

 **LINEAR PARK**
0.93 Ha

 **SITE BOUNDARY**
6.57 Ha



1 SITE AREAS
0810

NOTES / LEGEND



Key Plan:	Rev:	Date:	Description:	By:

MOLA 2 Donnybrook Road,
Donnybrook,
Dublin 4, Ireland
Telephone +353 1 218 3900
www.molaarchitecture.com

Notes
Do not scale.
Use figured dimensions only.
This drawing is to be read in conjunction with all relevant specifications and drawings.
All dimensions to be checked on site.
In the event of any discrepancies between drawings, the contractor is to inform the Architect immediately.
© COPYRIGHT This drawing or design may not be reproduced without permission

Stage: **PLANNING**

Client: Cairn Homes Properties Ltd.

Project: Cookstown Road Enniskerry

Drawing: **Net and Gross Areas Diagram**

Date:	Scale:	Stage:	Int. Job No:
Feb 2021	1:2000 at A3	3	19010
Drawing No.:	Status:	Revision:	
19010_MOLA_A00_00_DR_A_XX_A00_0810	S0	00	